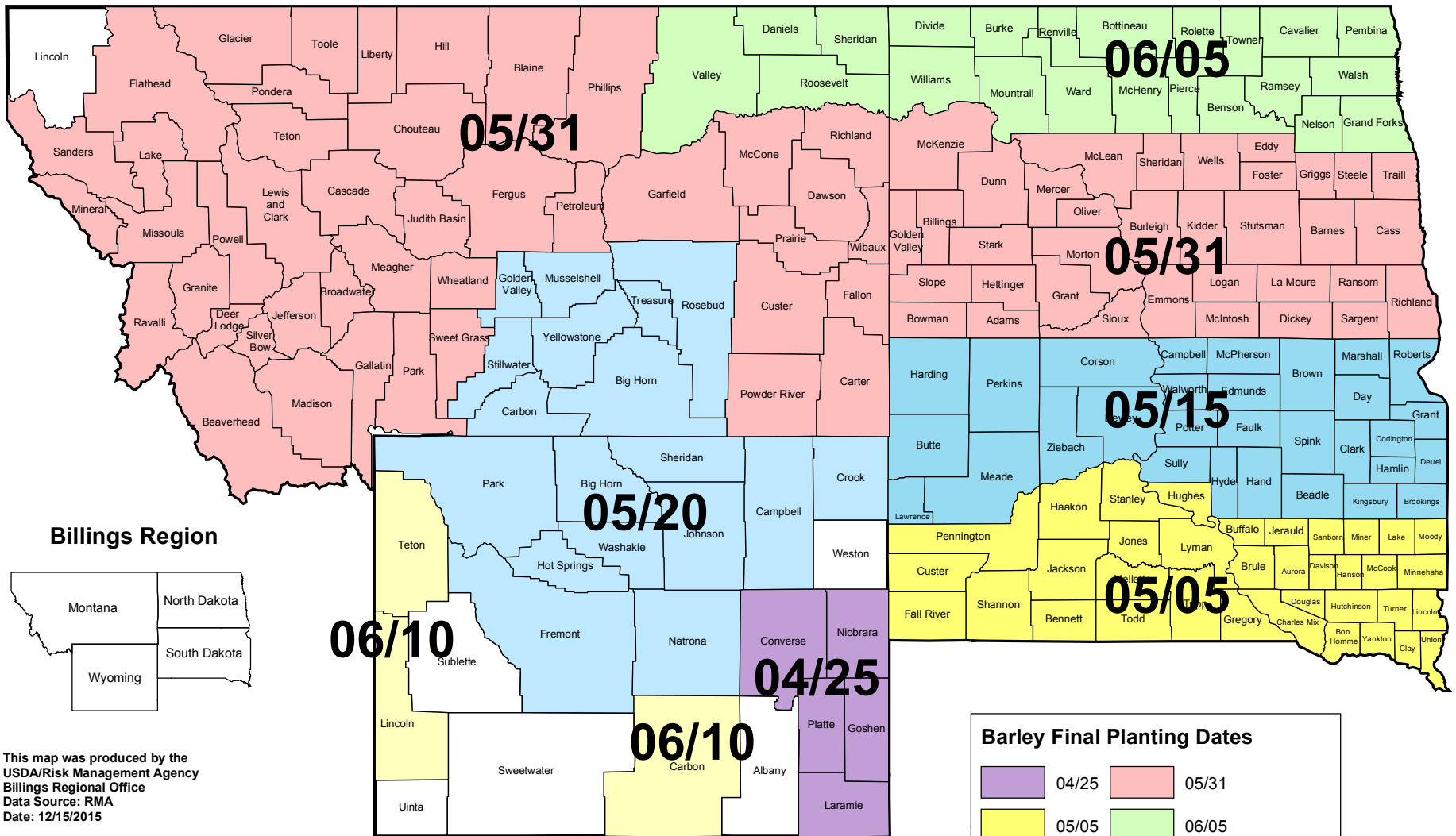


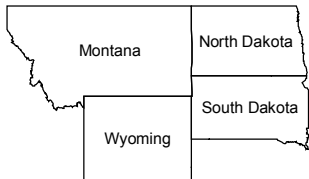
BARLEY

2016

INSURED COUNTIES AND FINAL PLANTING DATES











Billings Region



This map was produced by the
 USDA/Risk Management Agency
 Billings Regional Office
 Data Source: RMA
 Date: 12/15/2015

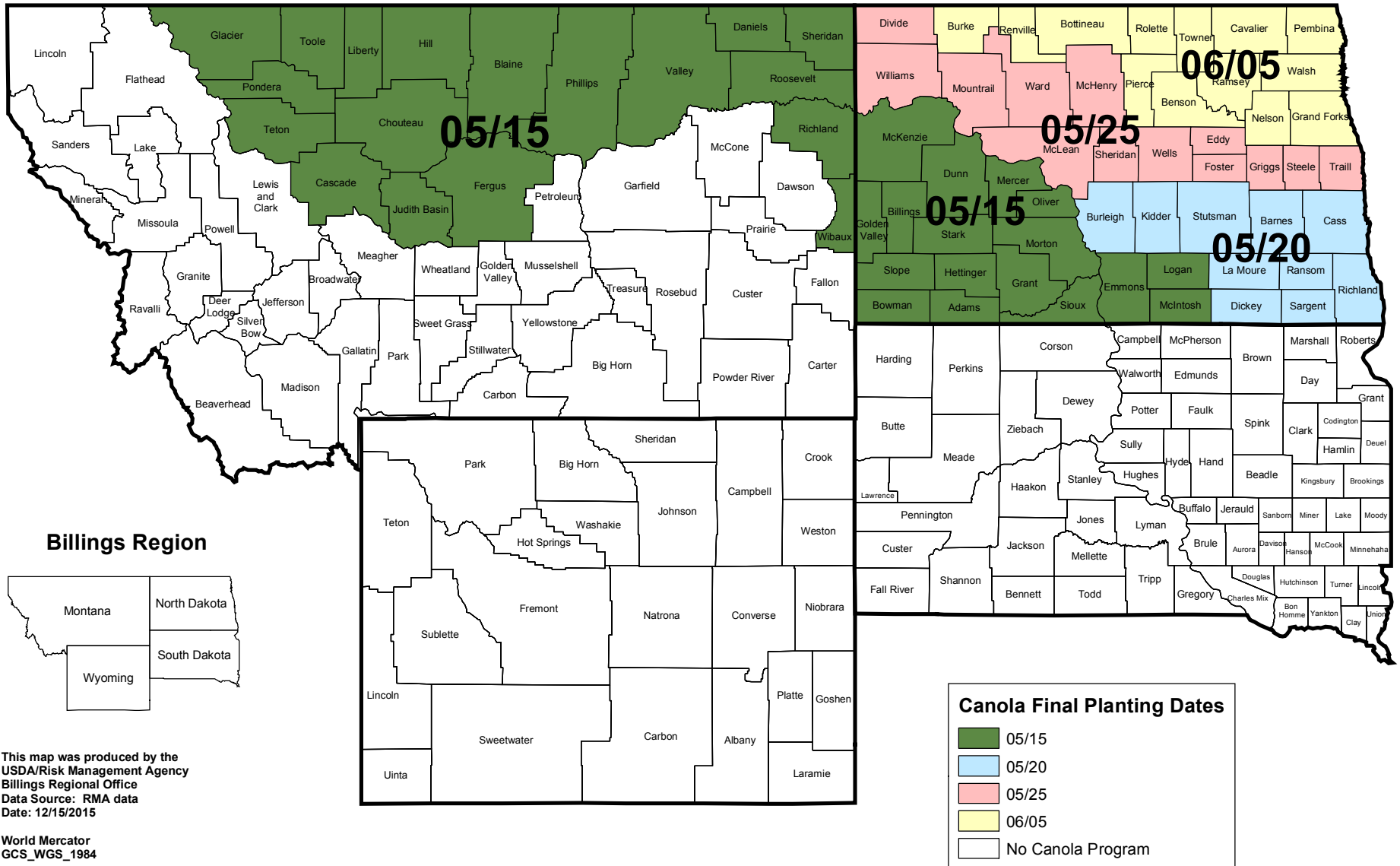
World Mercator
 GCS_WGS_1984

NOTE: This map serves as a reference only. It does not alter the content of any Actuarial Document.

	04/25		05/31
	05/05		06/05
	05/15		06/10
	05/20		No Barley Program

CANOLA 2016

INSURED COUNTIES AND FINAL PLANTING DATES



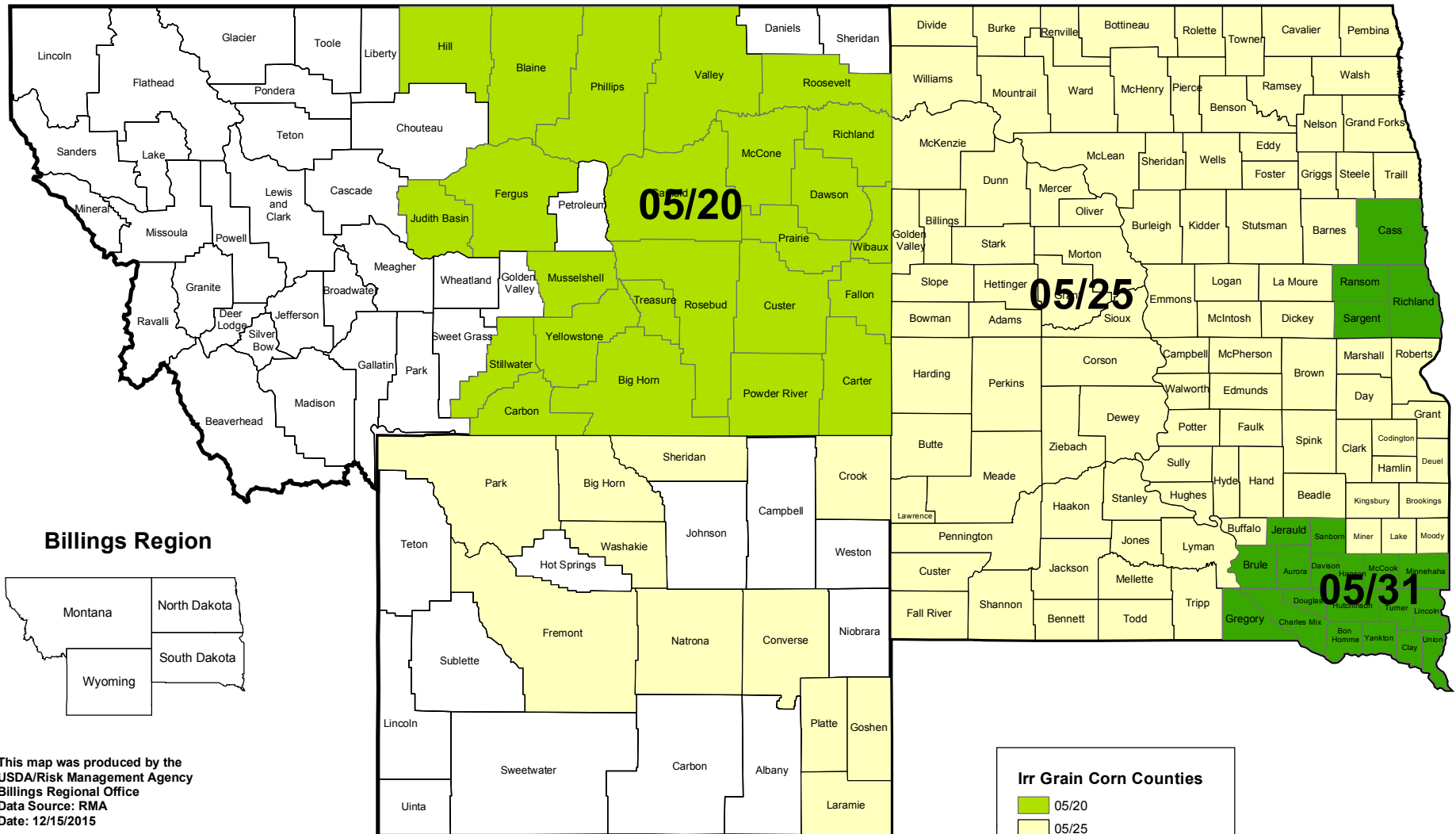
This map was produced by the
USDA/Risk Management Agency
Billings Regional Office
Data Source: RMA data
Date: 12/15/2015

World Mercator
GCS_WGS_1984

NOTE: This map serves as a reference
only. It does not alter the content of any
Actuarial Document.

CORN - IRRIGATED GRAIN 2016

INSURED COUNTIES AND FINAL PLANT DATES



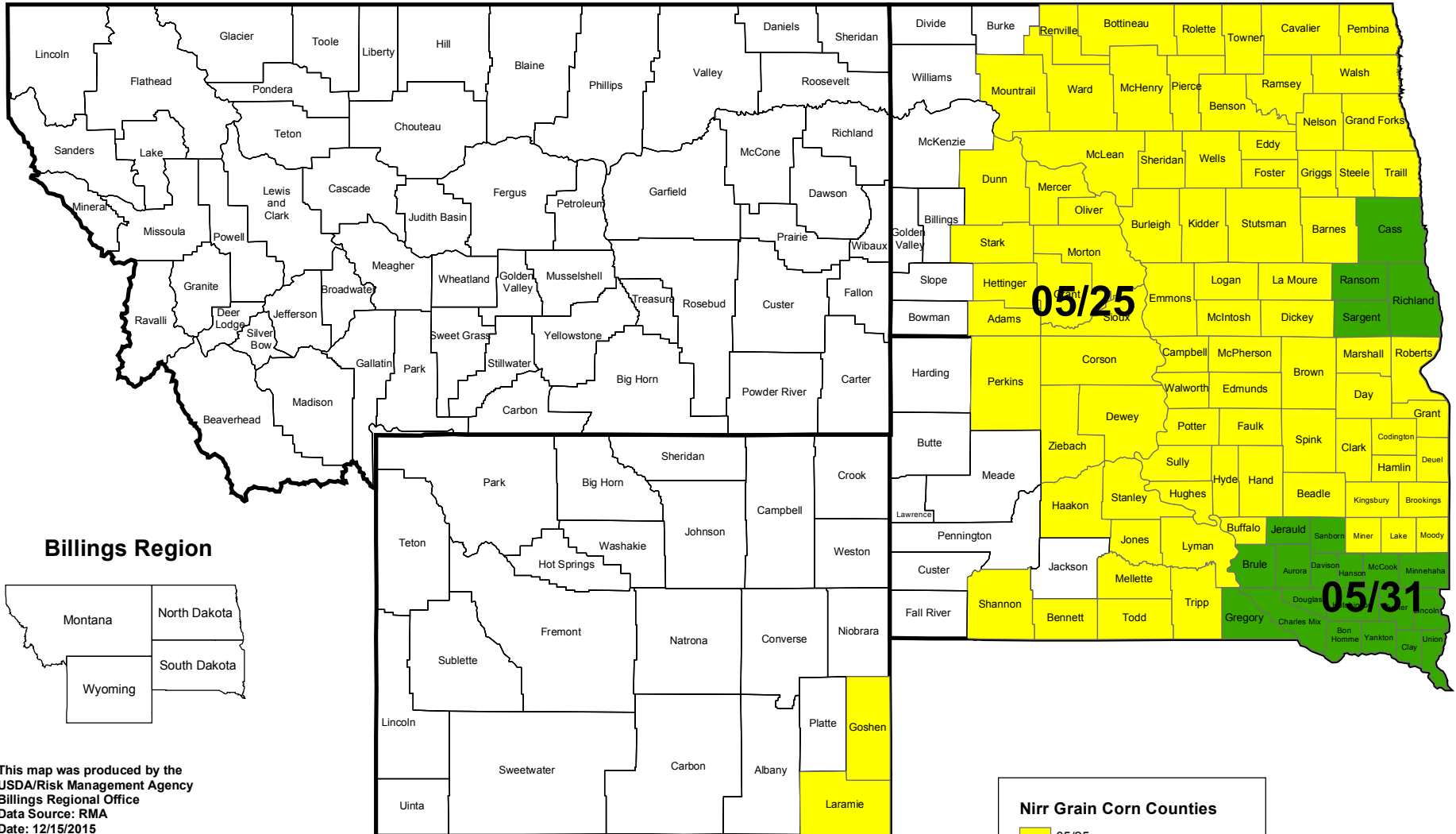
This map was produced by the
USDA/Risk Management Agency
Billings Regional Office
Data Source: RMA
Date: 12/15/2015

World Mercator
GCS_WGS_1984

NOTE: This map serves as a reference
only. It does not alter the content of any
Actuarial Document.

CORN - NON-IRRIGATED GRAIN 2016

INSURED COUNTIES AND FINAL PLANT DATES



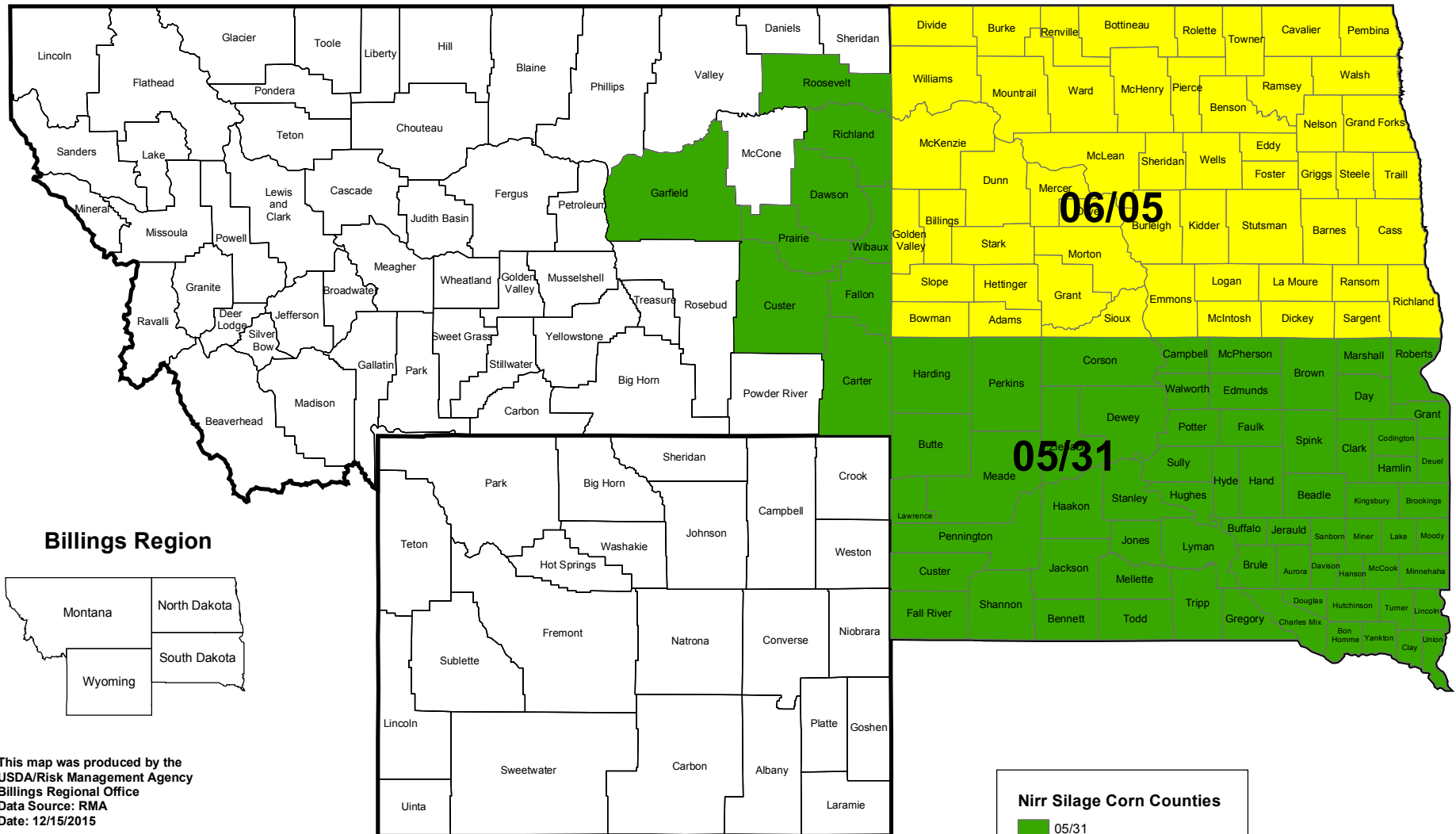
This map was produced by the
USDA/Risk Management Agency
Billings Regional Office
Data Source: RMA
Date: 12/15/2015

World Mercator
GCS_WGS_1984

NOTE: This map serves as a reference only. It does not alter the content of any Actuarial Document.

CORN - NON-IRRIGATED SILAGE 2016

INSURED COUNTIES AND FINAL PLANT DATES



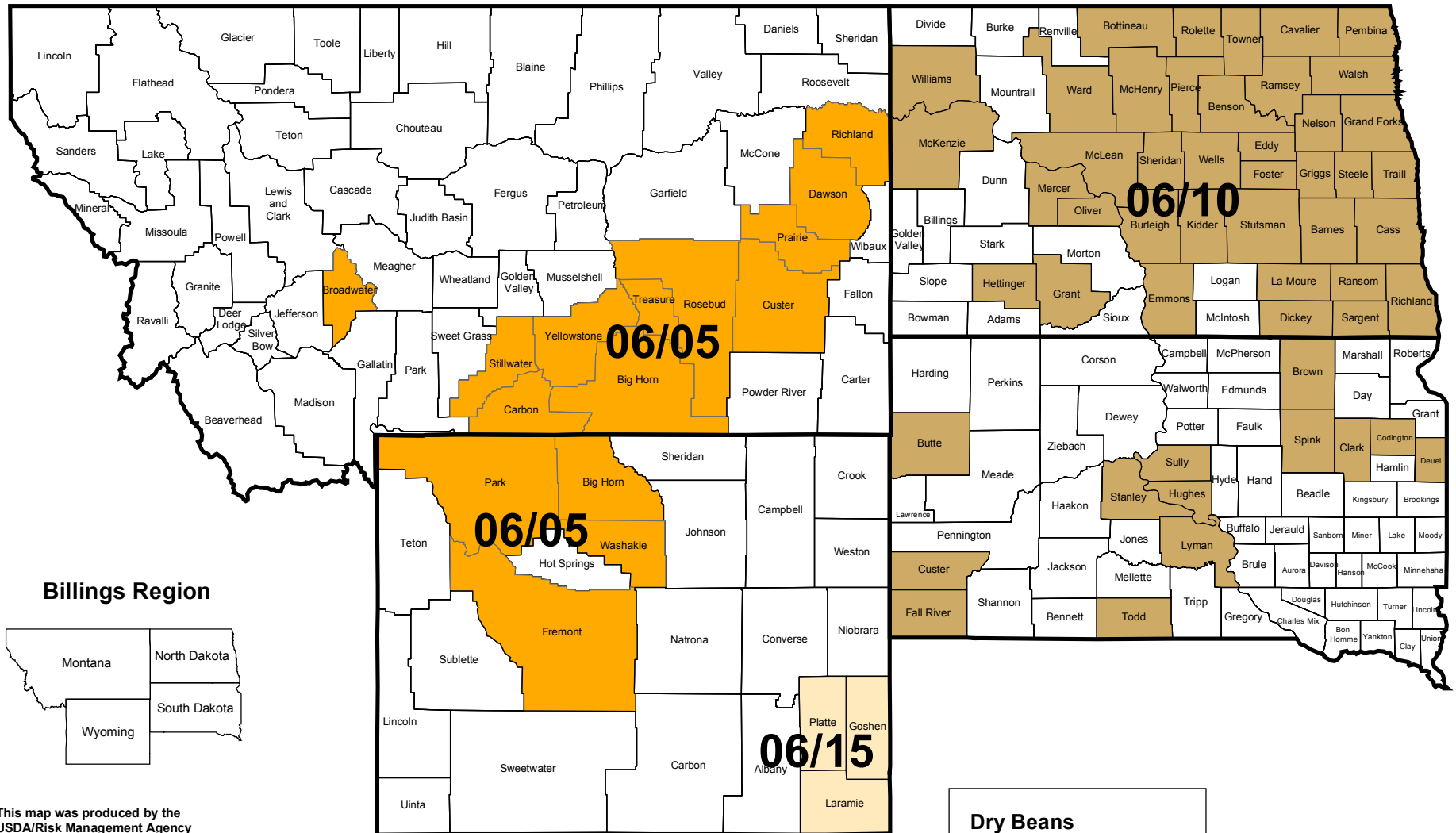
This map was produced by the
USDA/Risk Management Agency
Billings Regional Office
Data Source: RMA
Date: 12/15/2015

World Mercator
GCS_WGS_1984

NOTE: This map serves as a reference
only. It does not alter the content of any
Actuarial Document.

DRY BEANS 2016


INSURED COUNTIES AND FINAL PLANTING DATES



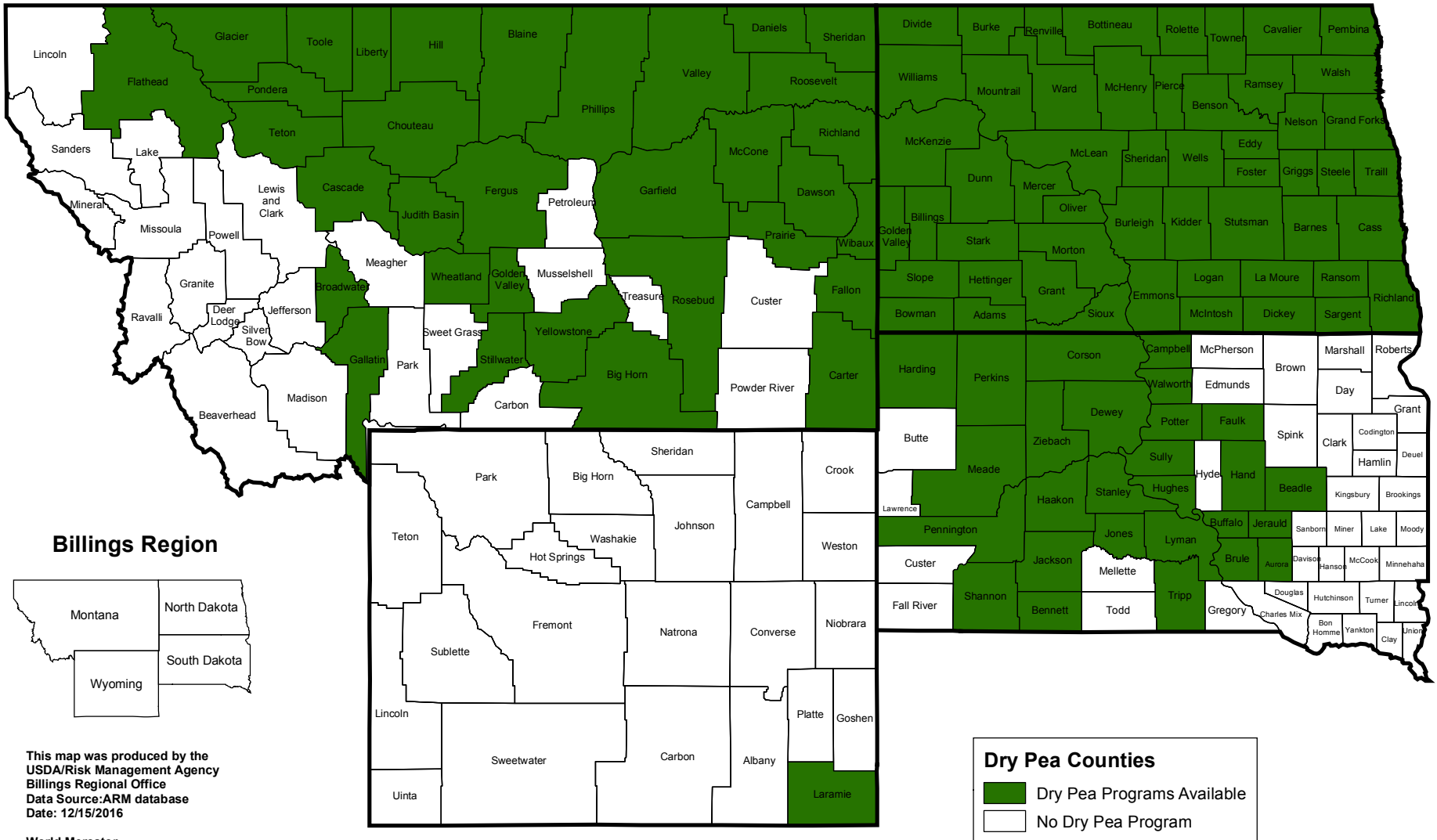
This map was produced by the
 USDA/Risk Management Agency
 Billings Regional Office
 Data Source: RMA
 Date: 12/15/2015

World Mercator
 GCS_WGS_1984

NOTE: This map serves as a reference
 only. It does not alter the content of any
 Actuarial Document.

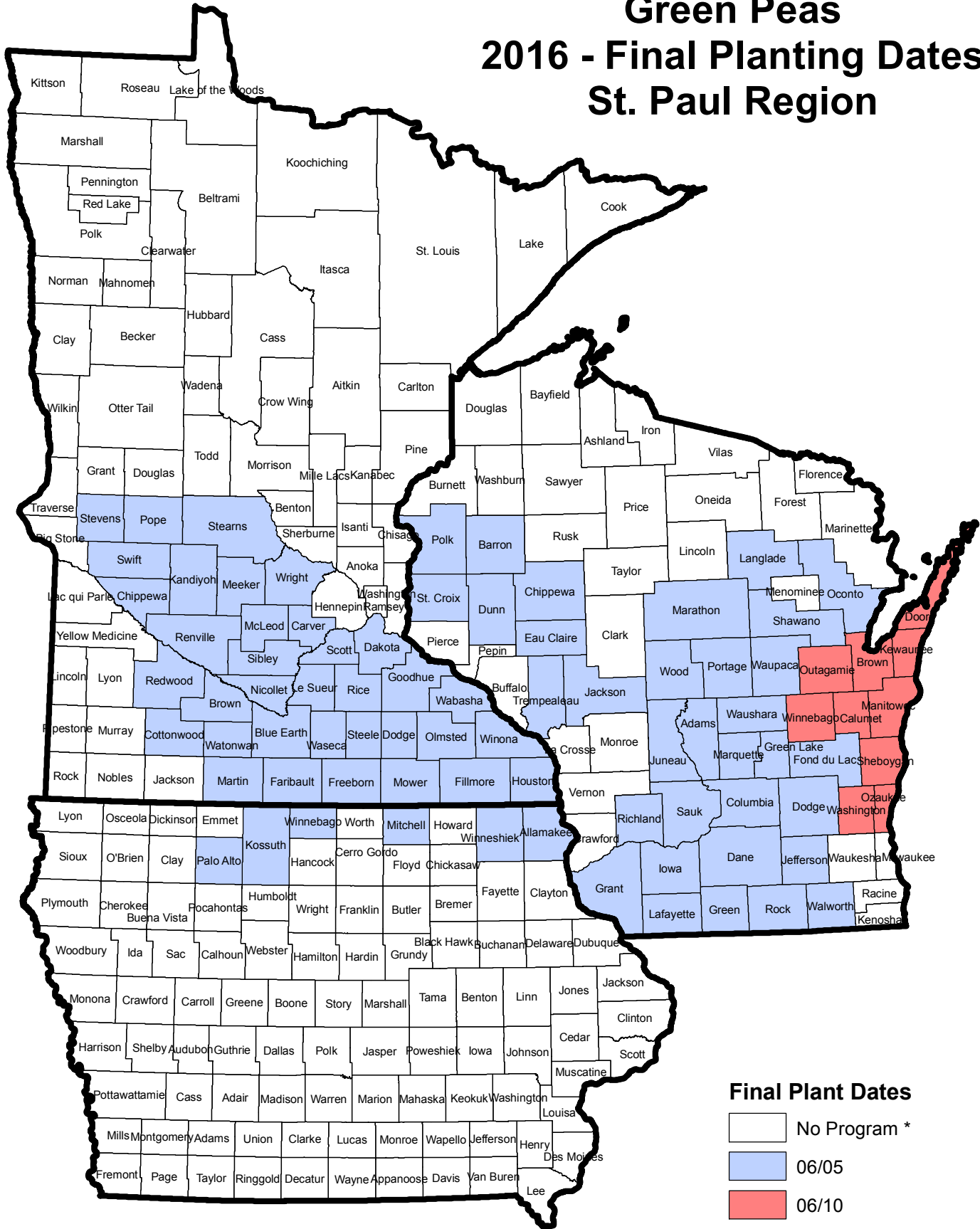


DRY PEA 2016 INSURED COUNTIES



NOTE: This map serves as a reference only. It does not alter the content of any Actuarial Document.

Green Peas 2016 - Final Planting Dates St. Paul Region



Final Plant Dates

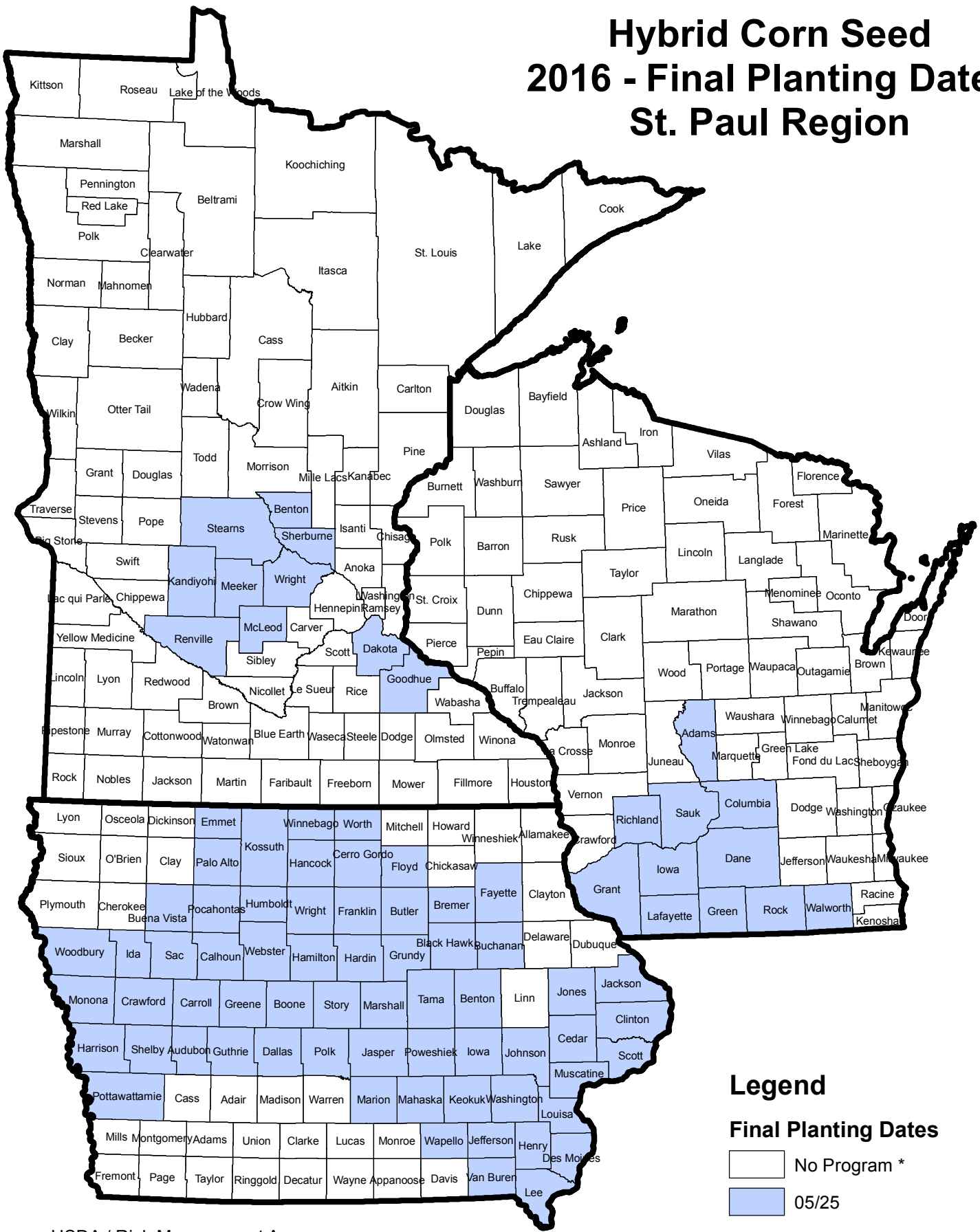
- No Program *
- 06/05
- 06/10

USDA / Risk Management Agency
St. Paul Regional Office
Telephone: (651) 290-3304
Email: rsmn@rma.usda.gov

NOTE: This map serves as a reference only. It does not alter the content of any Actuarial Document.

* Planted acreage in a "No Program" county may be insurable by written agreement if specific criteria are met. Contact an insurance agent for more details.

Hybrid Corn Seed 2016 - Final Planting Dates St. Paul Region



Legend

Final Planting Dates

- No Program *
- 05/25

USDA / Risk Management Agency
St. Paul Regional Office
Telephone: (651) 290-3304
Email: rsmn@rma.usda.gov

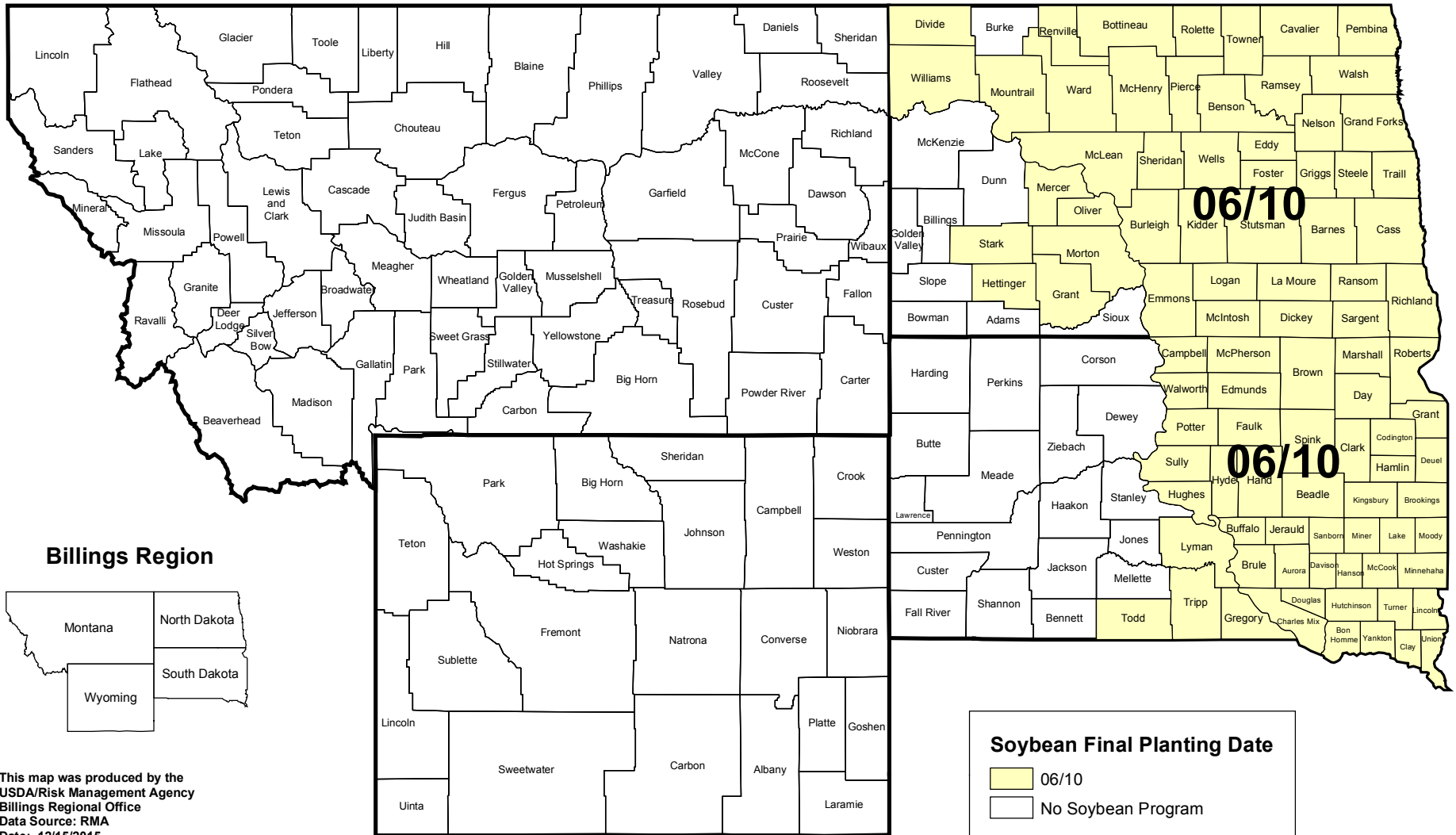
NOTE: This map serves as a reference only. It does not alter the content of any Actuarial Document.

* Planted acreage in a "No Program" county may be insurable by written agreement if specific criteria are met. Contact an insurance agent for more details.

SOYBEANS

2016

INSURED COUNTIES AND FINAL PLANTING DATES

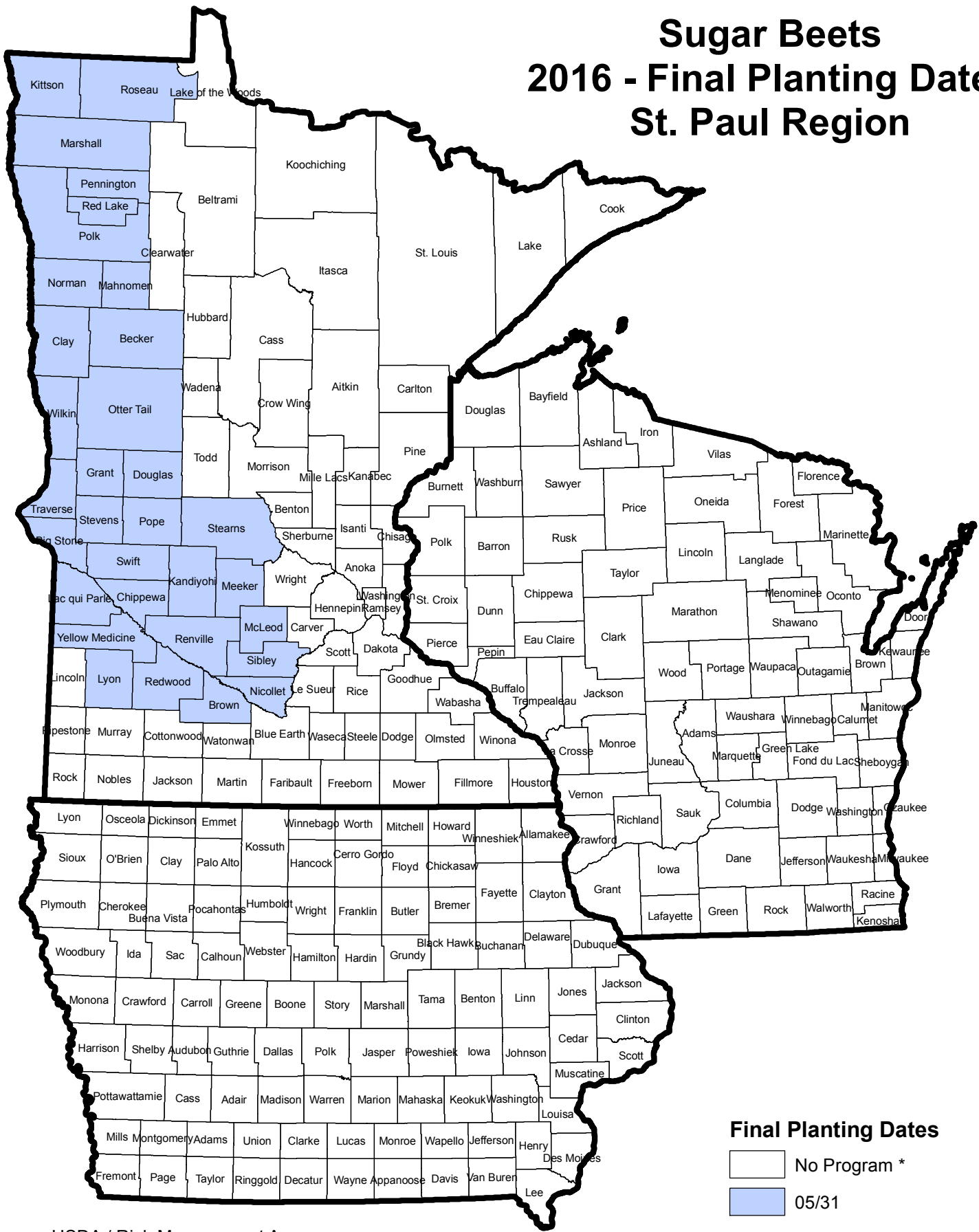


This map was produced by the
USDA/Risk Management Agency
Billings Regional Office
Data Source: RMA
Date: 12/15/2015

World Mercator
GCS_WGS_1984

NOTE: This map serves as a reference only. It does not alter the content of any Actuarial Document.

Sugar Beets 2016 - Final Planting Dates St. Paul Region



Final Planting Dates

- No Program *
- 05/31

USDA / Risk Management Agency
St. Paul Regional Office
Telephone: (651) 290-3304
Email: rsmn@rma.usda.gov

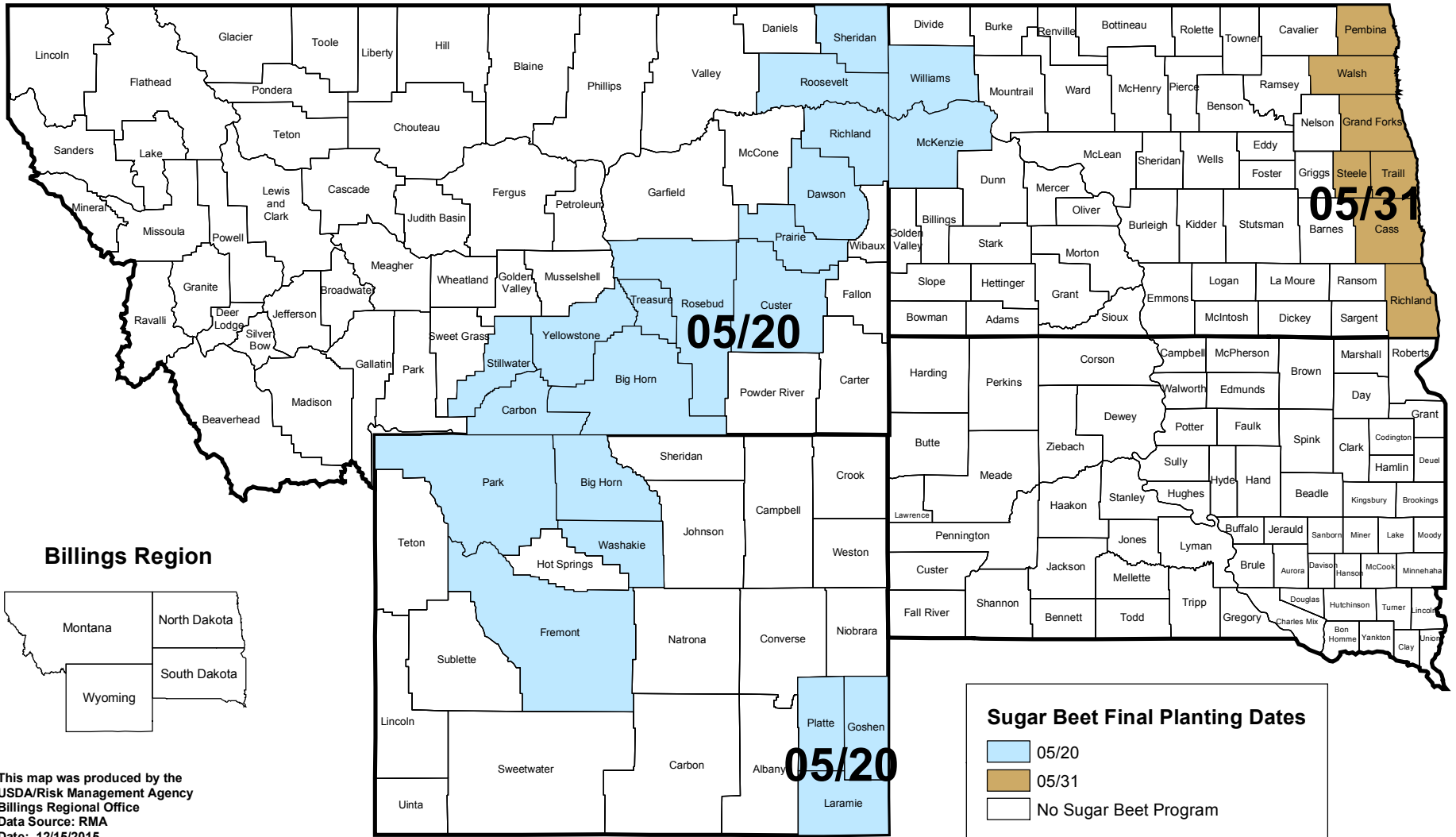
NOTE: This map serves as a reference only. It does not alter the content of any Actuarial Document.

* Planted acreage in a "No Program" county may be insurable by written agreement if specific criteria are met. Contact an insurance agent for more details.

SUGAR BEET

2016

INSURED COUNTIES AND FINAL PLANTING DATES



This map was produced by the
 USDA/Risk Management Agency
 Billings Regional Office
 Data Source: RMA
 Date: 12/15/2015

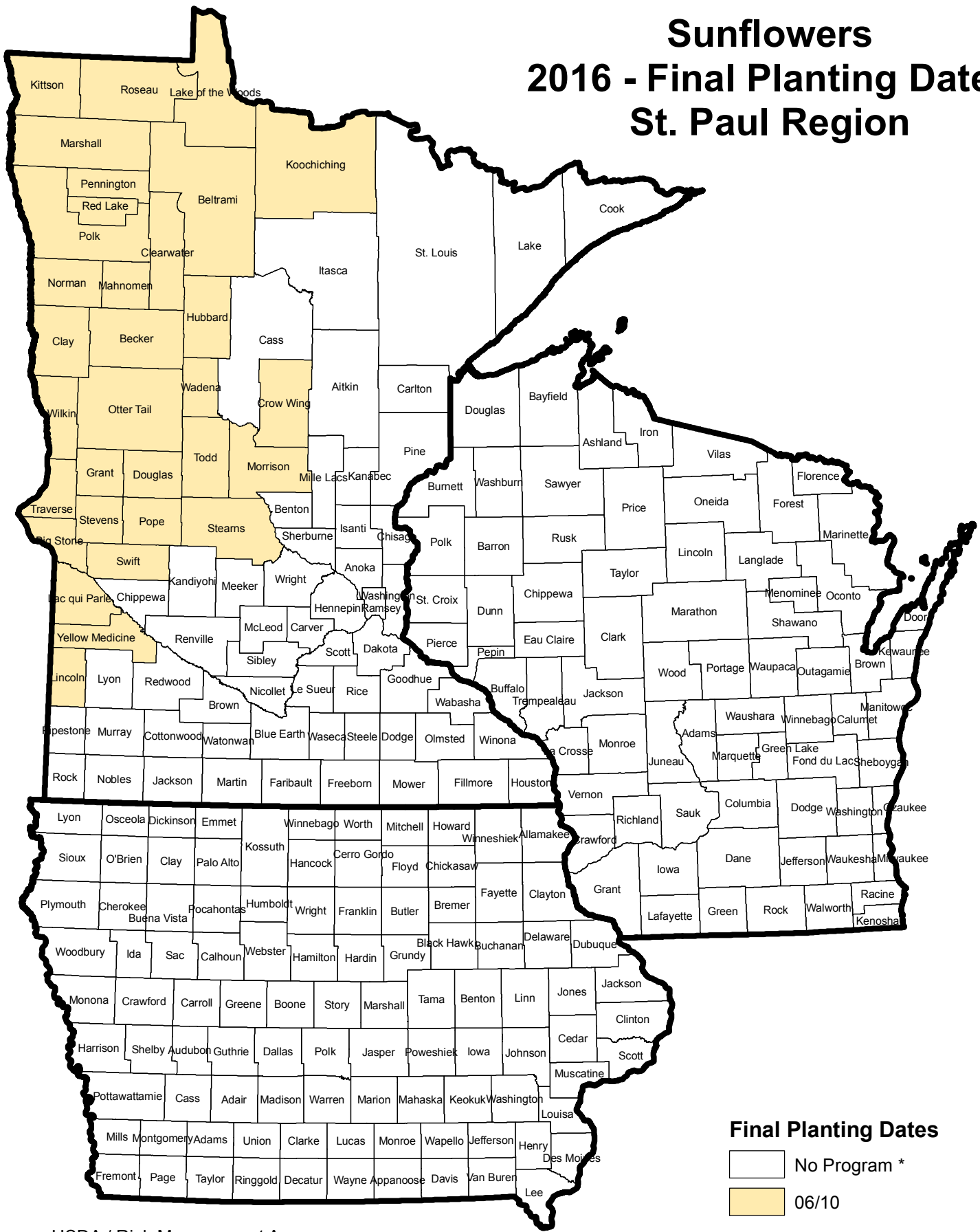
World Mercator
 GCS_WGS_1984

NOTE: This map serves as a reference only. It does not alter the content of any Actuarial Document.

Sunflowers

2016 - Final Planting Dates

St. Paul Region



Final Planting Dates

No Program *
 06/10

USDA / Risk Management Agency
 St. Paul Regional Office
 Telephone: (651) 290-3304
 Email: rsomn@rma.usda.gov

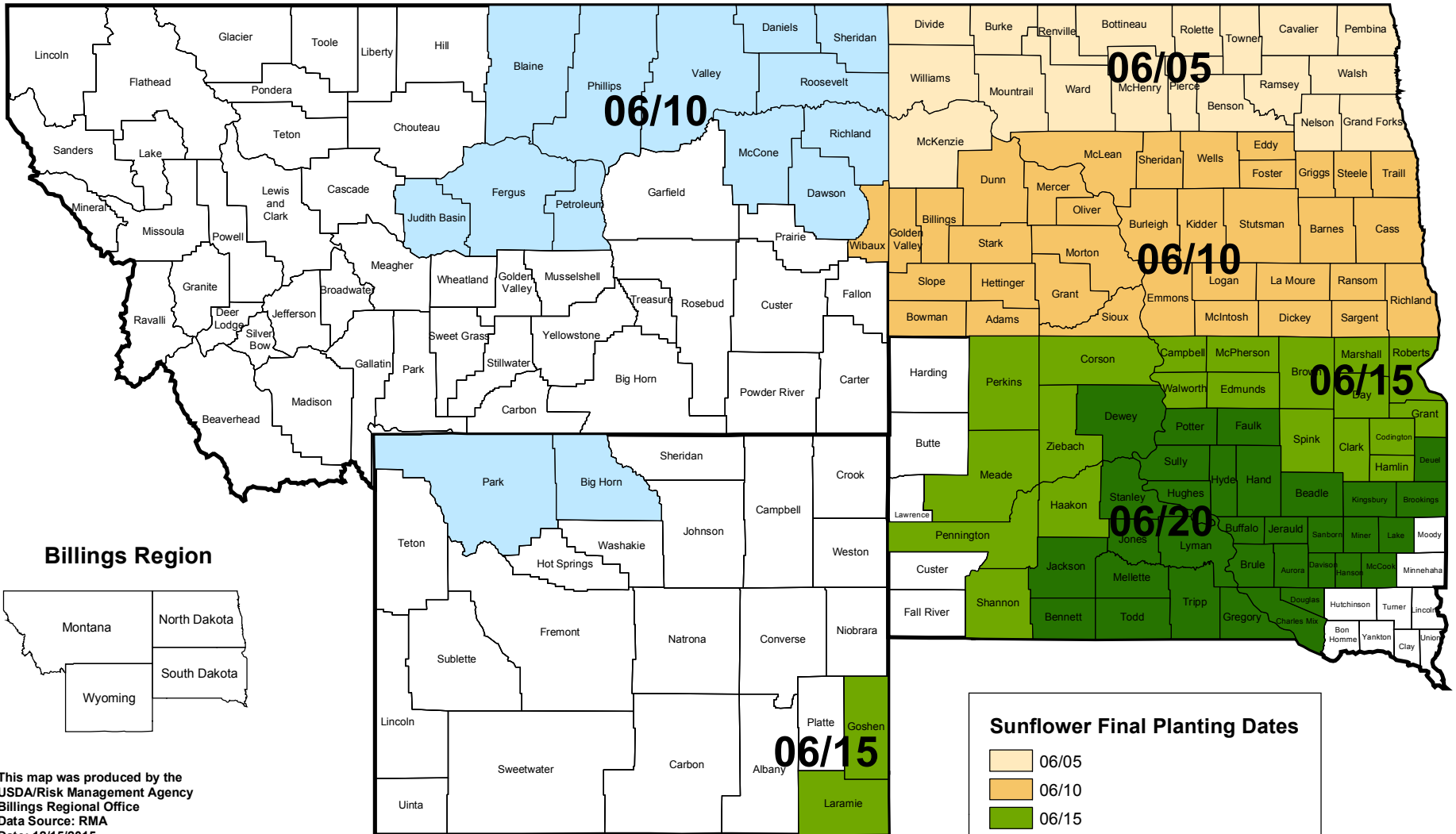
NOTE: This map serves as a reference only. It does not alter the content of any Actuarial Document.

* Planted acreage in a "No Program" county may be insurable by written agreement if specific criteria are met. Contact an insurance agent for more details.

SUNFLOWER

2016

INSURED COUNTIES AND FINAL PLANTING DATES

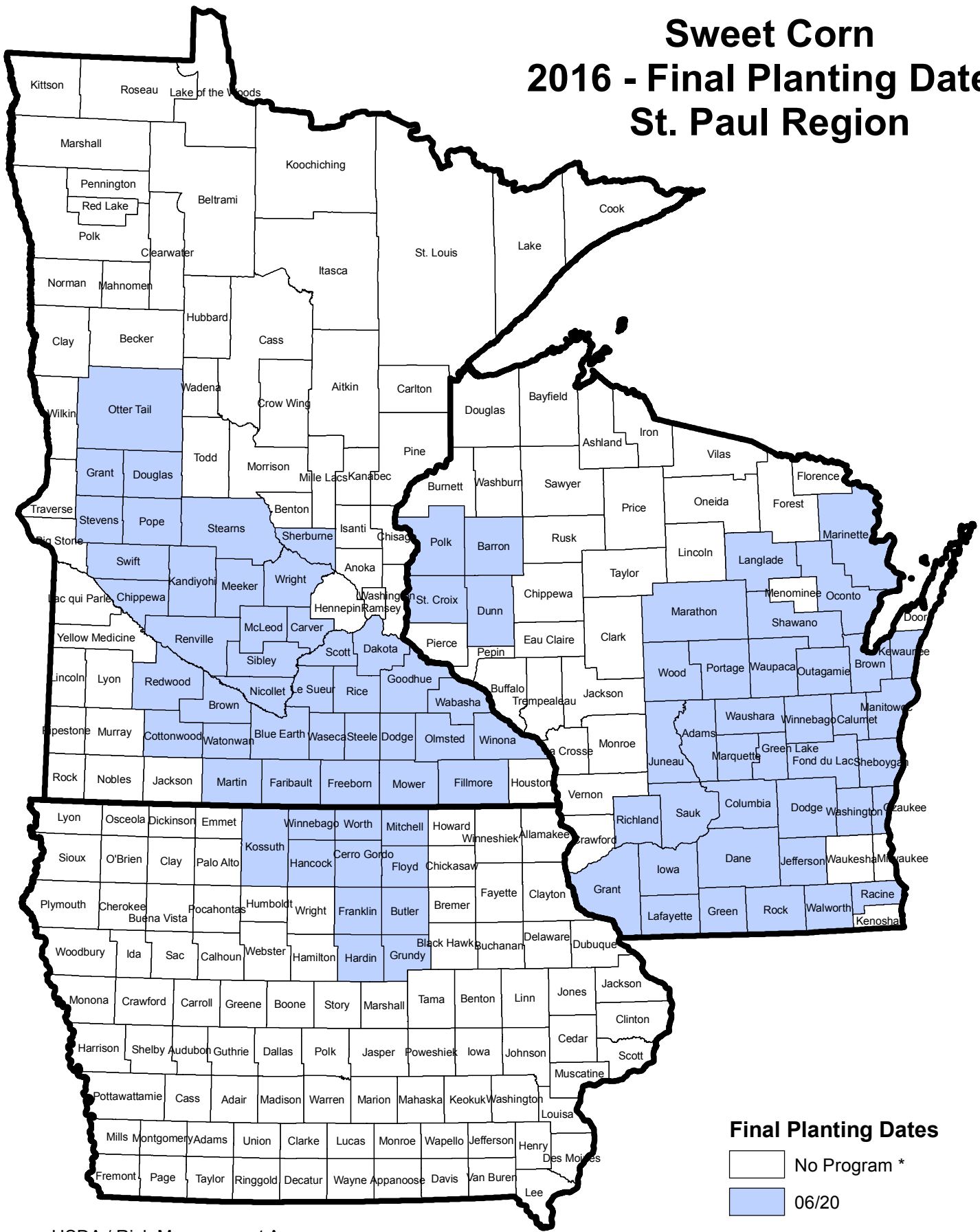


This map was produced by the
 USDA/Risk Management Agency
 Billings Regional Office
 Data Source: RMA
 Date: 12/15/2015

World Mercator
 GCS_WGS_1984

NOTE: This map serves as a reference only. It does not alter the content of any Actuarial Document.

Sweet Corn 2016 - Final Planting Dates St. Paul Region



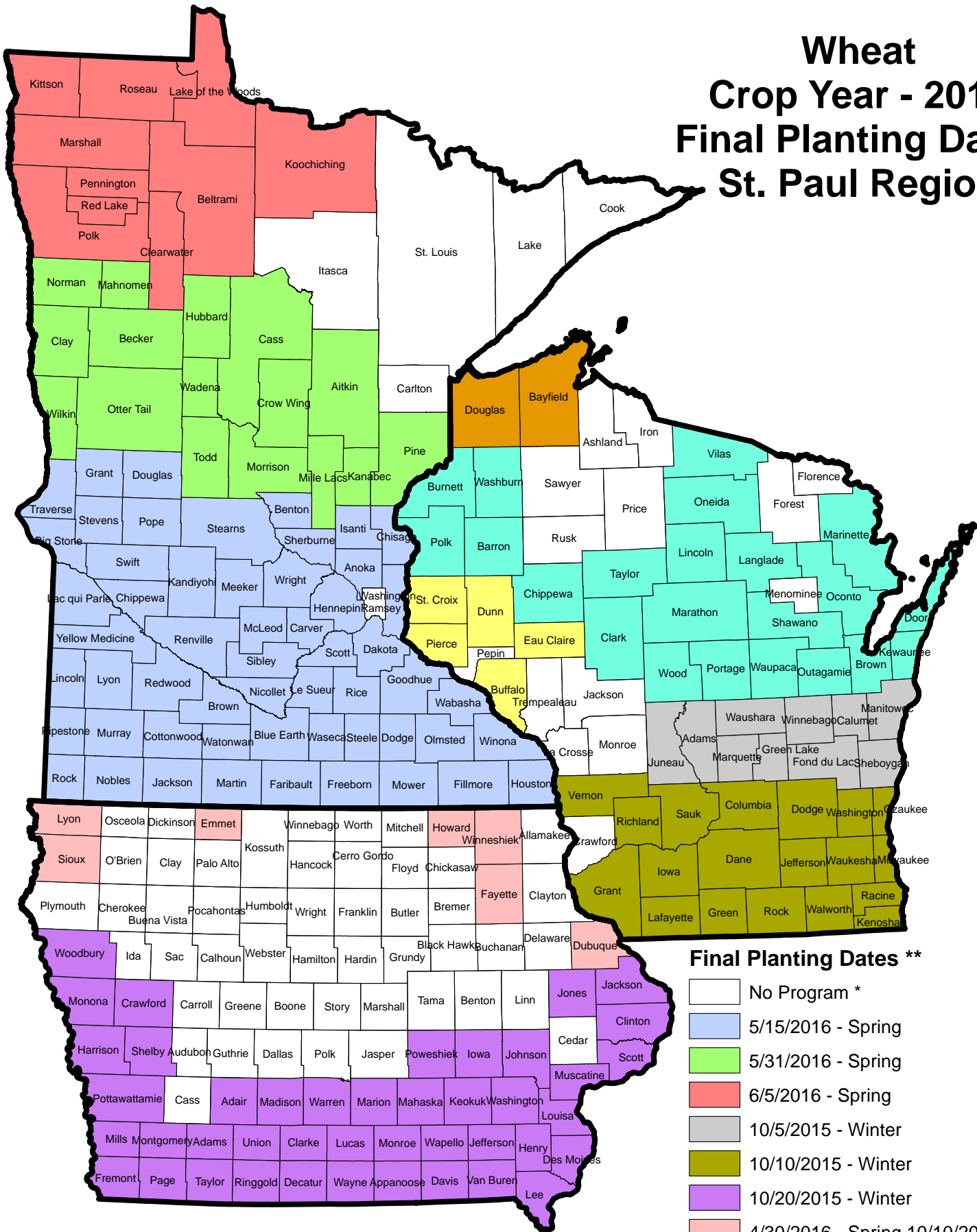
Final Planting Dates
 [White Box] No Program *
 [Blue Box] 06/20

USDA / Risk Management Agency
 St. Paul Regional Office
 Telephone: (651) 290-3304
 Email: rsmn@rma.usda.gov

NOTE: This map serves as a reference only. It does not alter the content of any Actuarial Document.

* Planted acreage in a "No Program" county may be insurable by written agreement if specific criteria are met. Contact an insurance agent for more details.

Wheat Crop Year - 2016 Final Planting Dates St. Paul Region



Final Planting Dates **

- No Program *
- 5/15/2016 - Spring
- 5/31/2016 - Spring
- 6/5/2016 - Spring
- 10/5/2015 - Winter
- 10/10/2015 - Winter
- 10/20/2015 - Winter
- 4/30/2016 - Spring 10/10/2015 - Winter
- 5/15/2016 - Spring, 09/30/2015 - Winter
- 5/25/2016 - Spring, 09/30/2015 - Winter
- 5/31/2016 - Spring, 09/30/2015 - Winter

USDA / Risk Management Agency
St. Paul Regional Office
Telephone: (651) 290-3304
Email: rsmn@rma.usda.gov

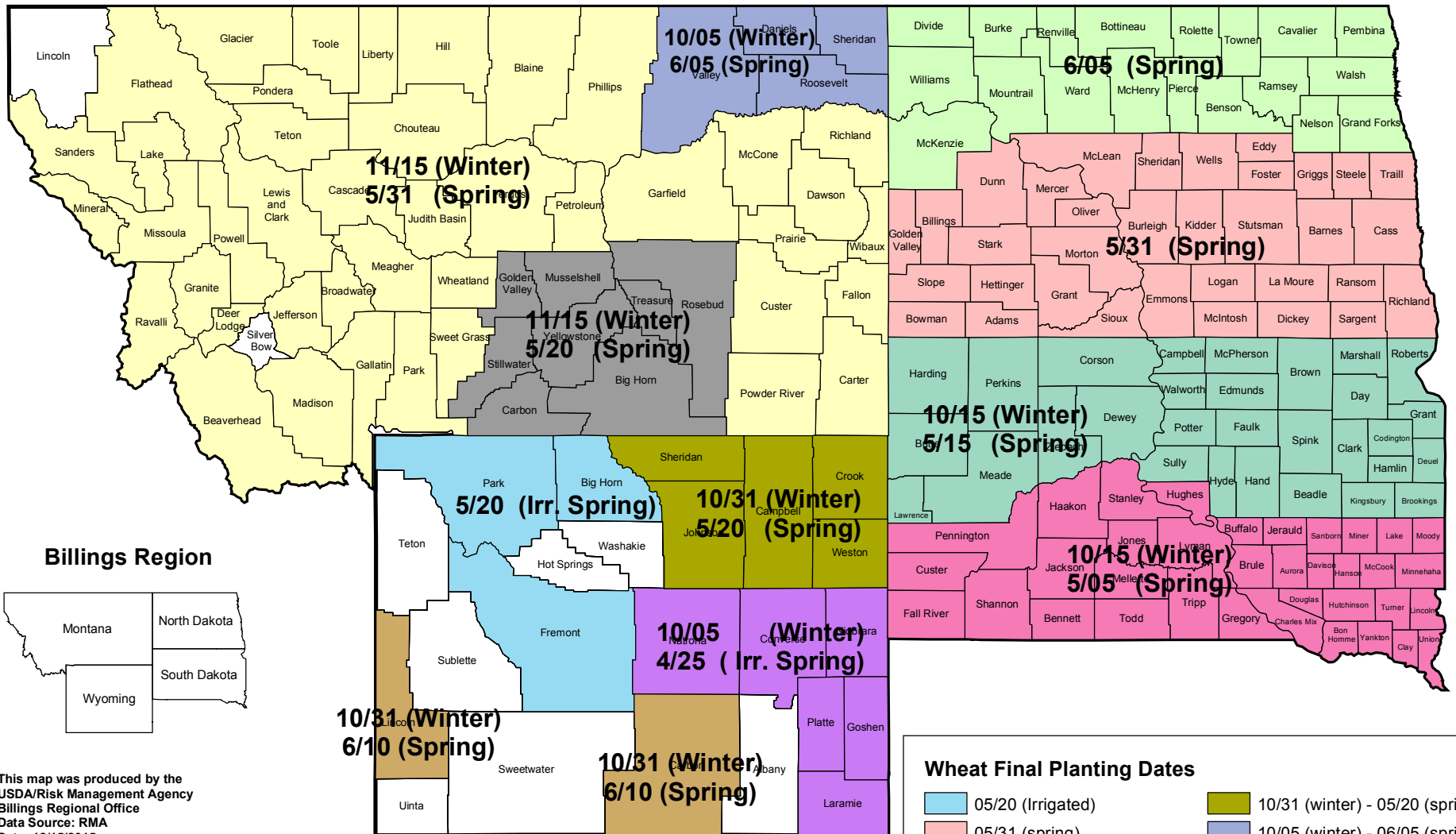
NOTE: This map serves as a reference only. It does not alter the content of any Actuarial Document.

* Planted acreage in a "No Program" county may be insurable by written agreement if specific criteria are met. Contact an insurance agent for more details.
** Apply to MPC1 policies only.

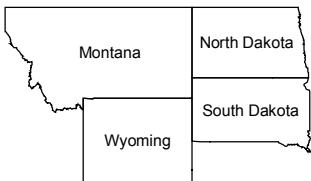
WHEAT (Winter/Spring)

2016

INSURED COUNTIES AND FINAL PLANTING DATES



Billings Region



This map was produced by the
USDA/Risk Management Agency
Billings Regional Office
Data Source: RMA
Date: 12/15/2015

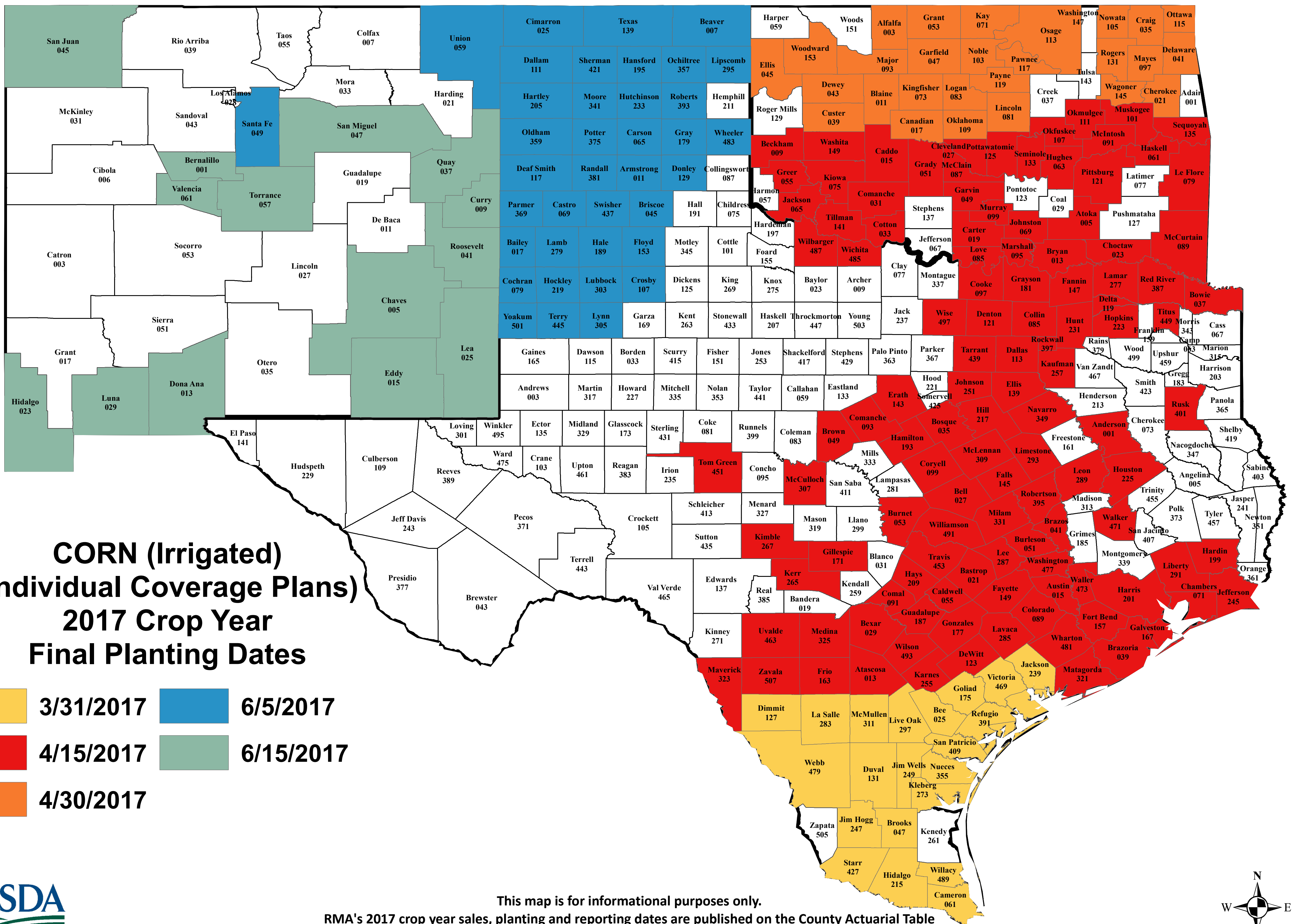
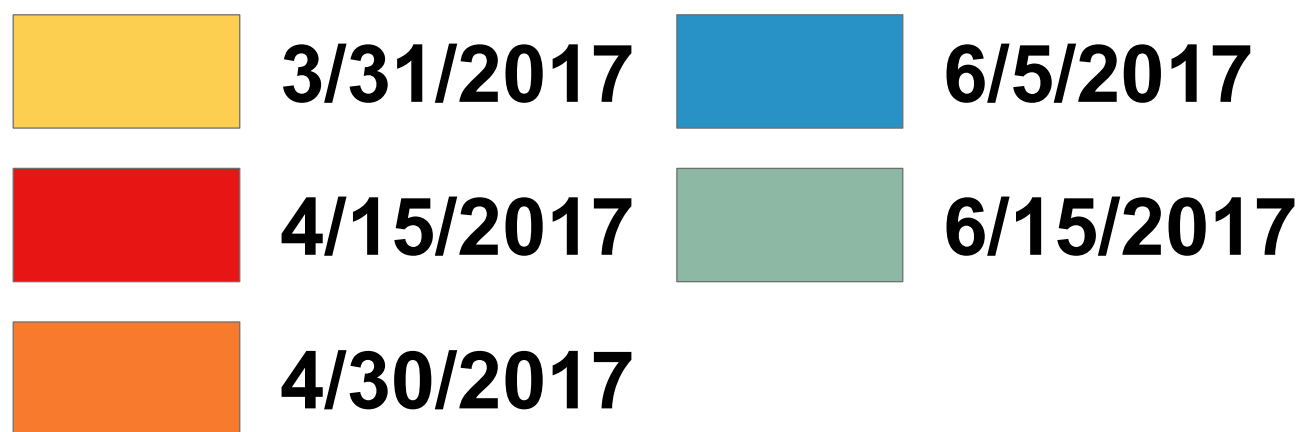
World Mercator
GCS_WGS_1984

NOTE: This map serves as a reference only. It does not alter the content of any Actuarial Document.


Wheat Final Planting Dates

Light Blue	05/20 (Irrigated)	Light Blue-Green	10/31 (winter) - 05/20 (spring)
Light Green	05/31 (spring)	Light Blue	10/05 (winter) - 06/05 (spring)
Light Purple	06/05 (spring)	Light Brown	10/31 (winter) - 06/10 (spring)
Light Pink	10/05 (winter) - 04/25 (spring)	Light Purple	10/05 (winter) - 06/05 (spring)
Light Teal	10/15 (winter) - 05/05 (spring)	Light Yellow	11/15 (winter) - 05/31 (spring)
Light Yellow	10/15 (winter) - 05/15 (spring)	White	No Wheat Program

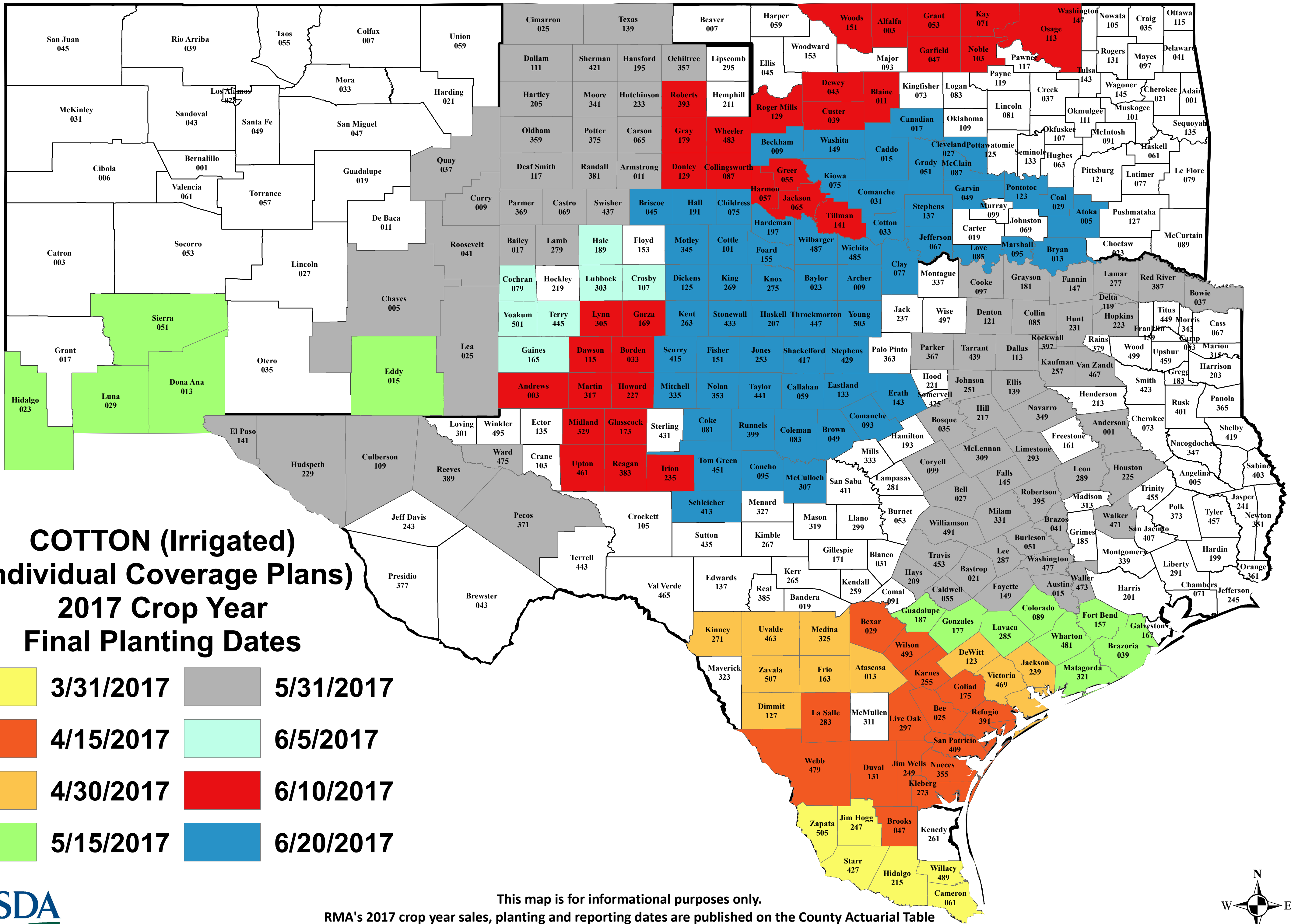
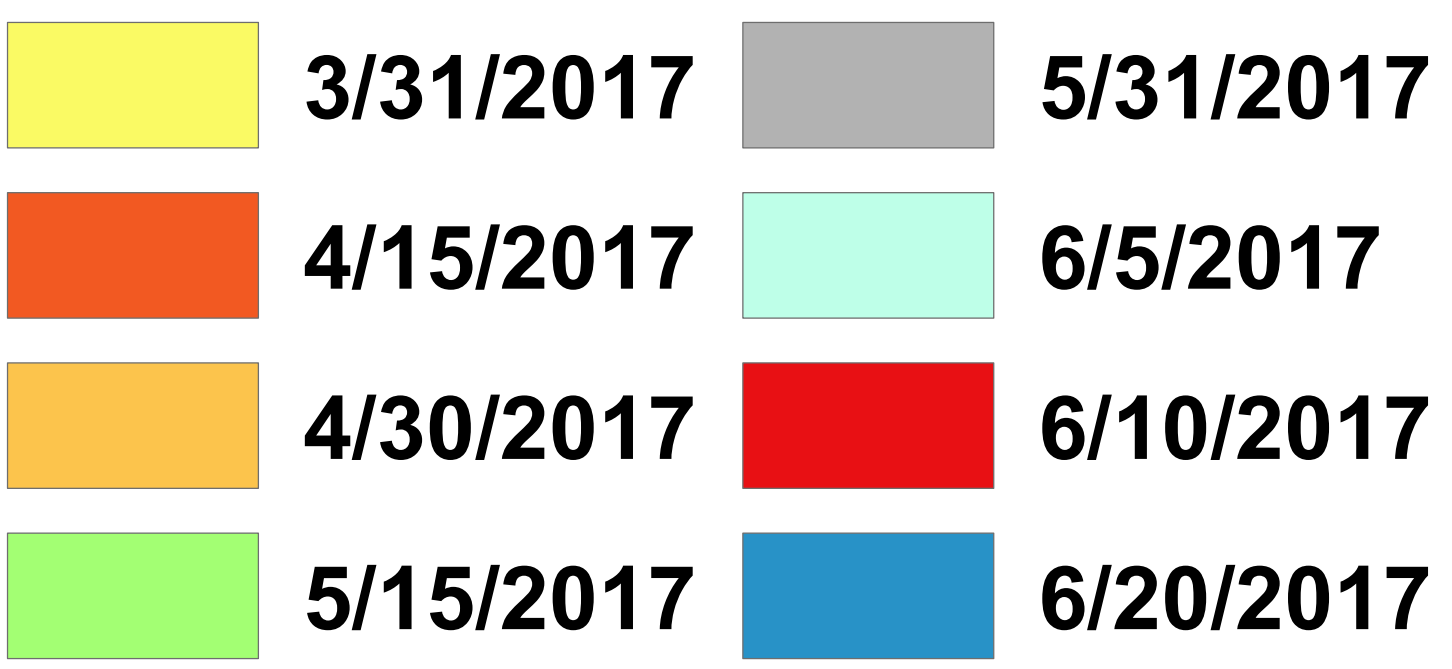
CORN (Irrigated) (Individual Coverage Plans) 2017 Crop Year Final Planting Dates




This map is for informational purposes only.
 RMA's 2017 crop year sales, planting and reporting dates are published on the County Actuarial Table
 Special Provisions of Insurance document in the Actuarial Information Browser @
<http://webapp.rma.usda.gov/apps/actuarialinformationbrowser2017/CropCriteria.aspx>



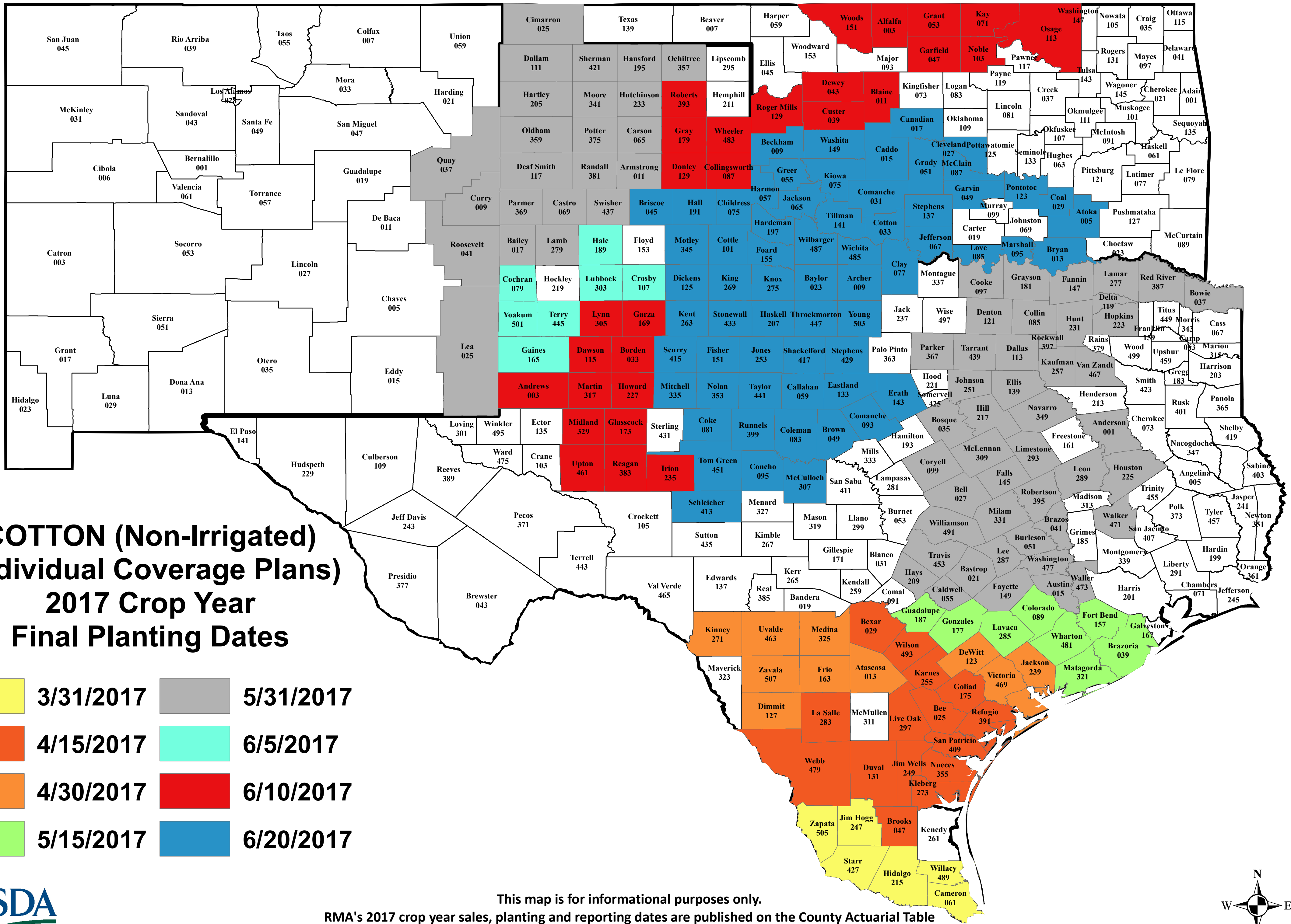
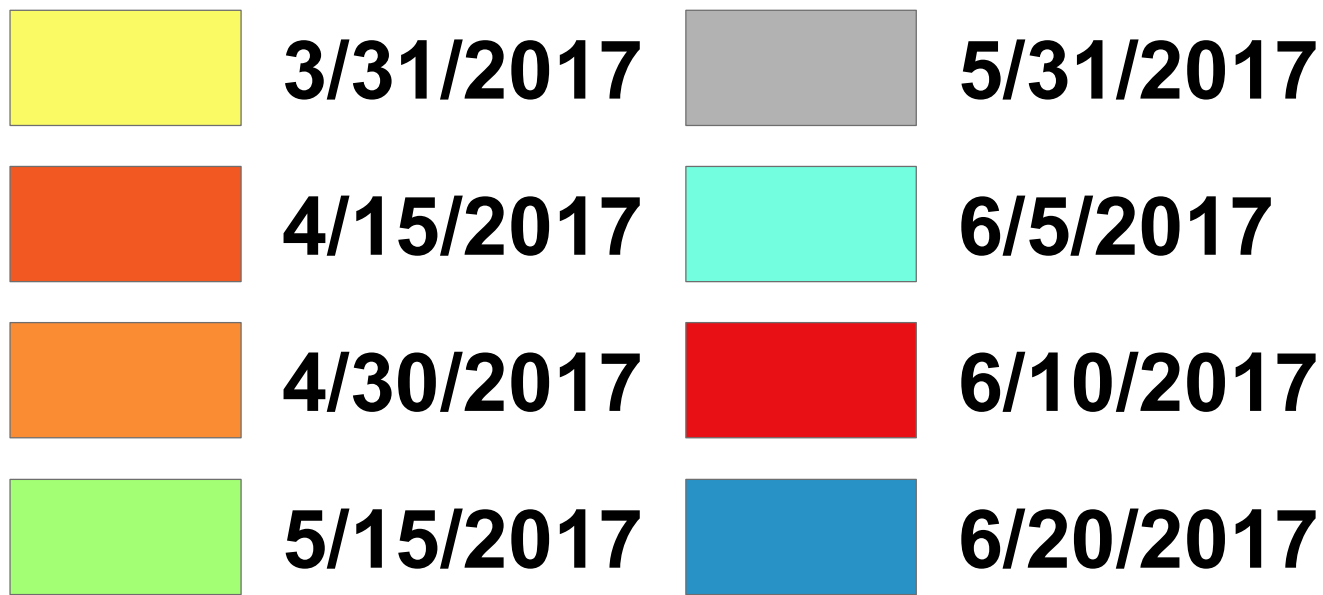
COTTON (Irrigated) (Individual Coverage Plans) 2017 Crop Year Final Planting Dates



This map is for informational purposes only.
 RMA's 2017 crop year sales, planting and reporting dates are published on the County Actuarial Table
 Special Provisions of Insurance document in the Actuarial Information Browser @
<http://webapp.rma.usda.gov/apps/actuarialinformationbrowser2017/CropCriteria.aspx>



COTTON (Non-Irrigated) (Individual Coverage Plans) 2017 Crop Year Final Planting Dates



This map is for informational purposes only.
 RMA's 2017 crop year sales, planting and reporting dates are published on the County Actuarial Table
 Special Provisions of Insurance document in the Actuarial Information Browser @
<http://webapp.rma.usda.gov/apps/actuarialinformationbrowser2017/CropCriteria.aspx>

